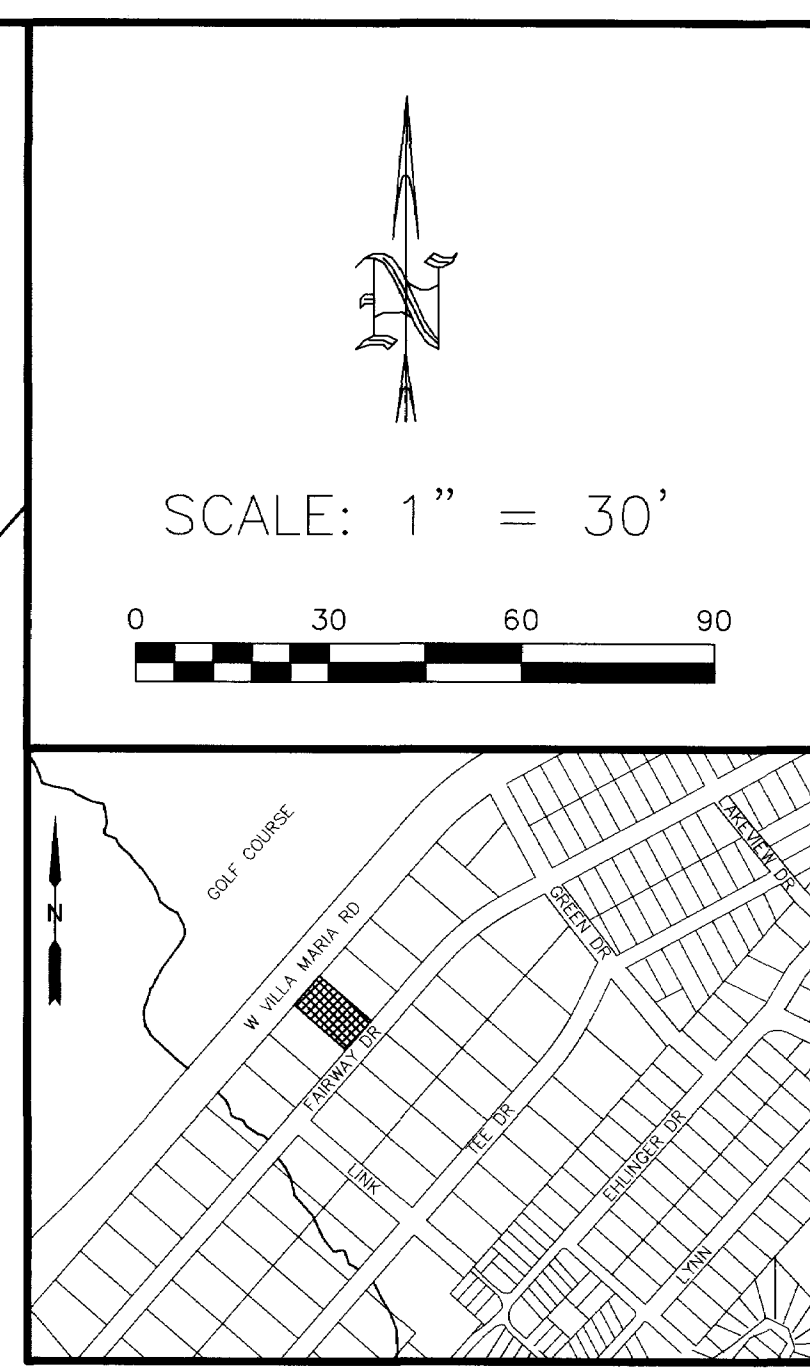
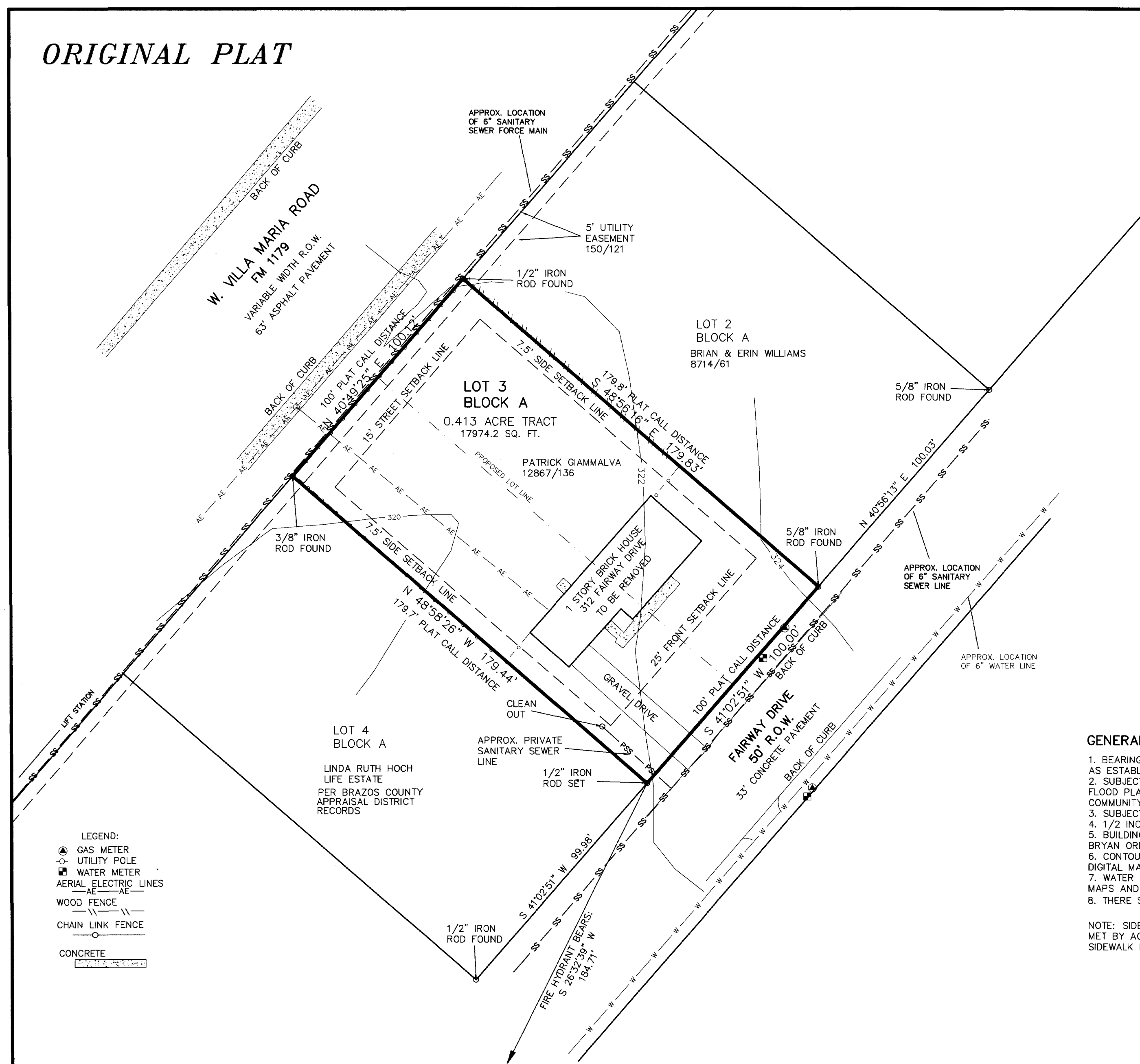


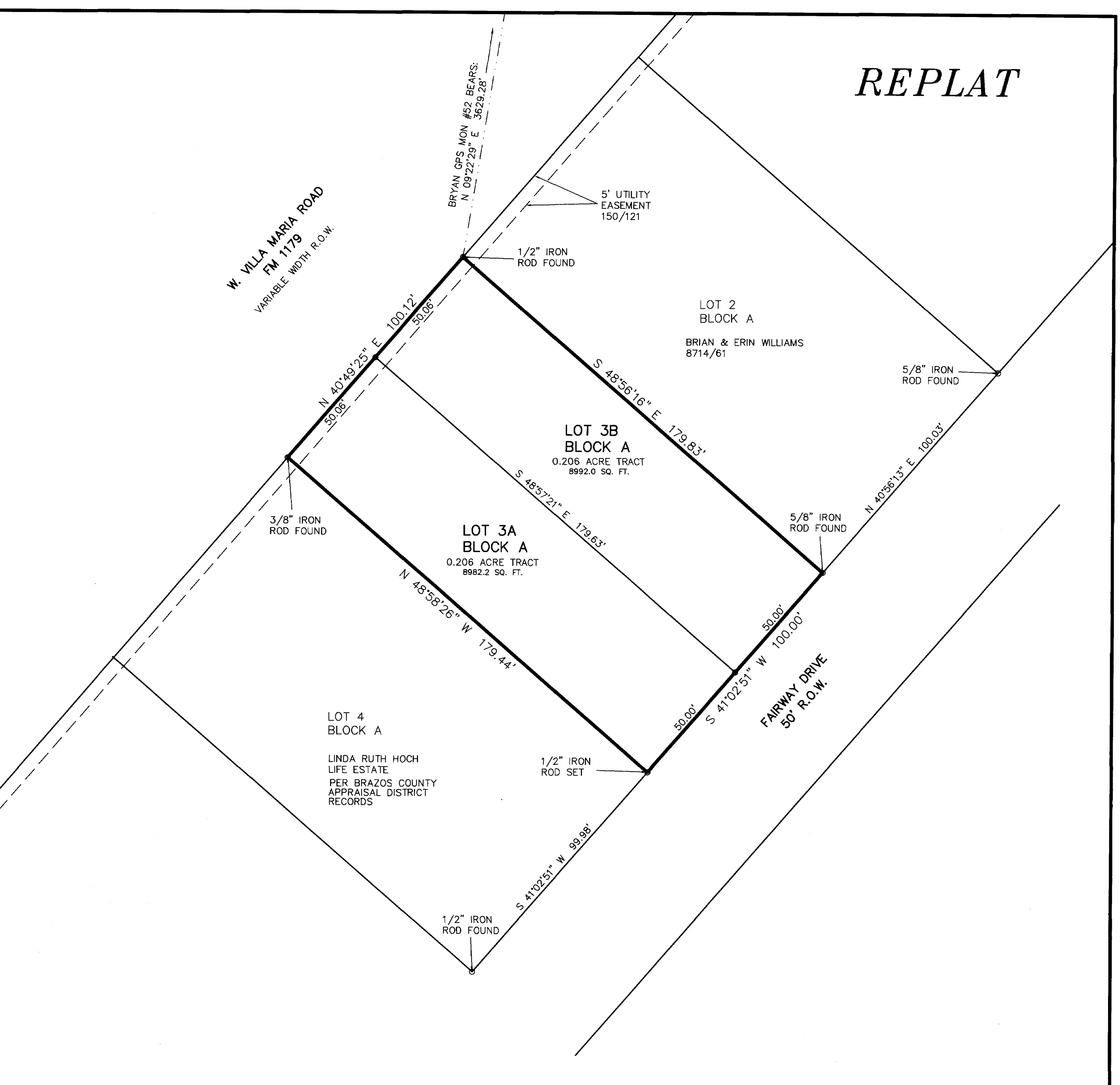
ORIGINAL PLAT

REPLAT



GENERAL NOTES

- 1. BEARING SYSTEM SHOWN HEREON IS BASED ON GRID NORTH AS ESTABLISHED FROM GPS OBSERVATION.
2. SUBJECT PROPERTY DOES NOT LIE WITHIN A DESIGNATED FLOOD PLAIN AREA ACCORDING TO THE F.I.R.M. MAPS, COMMUNITY PANEL NO. 48041C0215F, DATED APRIL 2, 2014.
3. SUBJECT PROPERTY IS CURRENTLY ZONED RESIDENTIAL DISTRICT-5000 (RD-5).
4. 1/2" IRON ROD SET AT ALL CORNERS UNLESS OTHERWISE NOTED.
5. BUILDING SETBACK LINES SHALL BE IN ACCORDANCE WITH CITY OF BRYAN ORDINANCE AND REGULATIONS.
6. CONTOURS SHOWN HEREON OVERLAYED FROM CITY OF BRYAN DIGITAL MAPS.
7. WATER AND SEWER LINES SHOWN HEREON PER CITY OF BRYAN MAPS AND VISIBLE INDICATIONS.
8. THERE SHALL BE NO DRIVEWAY ACCESS TO W. VILLA MARIA ROAD.
NOTE: SIDEWALK REQUIREMENTS ALONG FAIRWAY DRIVE SHALL BE MET BY ACTUAL CONSTRUCTION OR PAYMENT INTO THE GENERAL SIDEWALK FUND PRIOR TO FILING OF THIS PLAT.



CERTIFICATE OF OWNERSHIP AND DEDICATION

STATE OF TEXAS
COUNTY OF BRAZOS
I, PATRICK GIAMMALVA owner and developer of the land shown on this plat, being the tract of land as conveyed to me in the Official Records of Brazos County, in Volume 12867, Page 136, and whose name is subscribed hereto, hereby dedicate to the use of the public forever all streets, alleys, parks, water courses, drains, easements and public places shown hereon for the purposes identified.

Signature of Patrick Giammalva
Owner(s)

STATE OF TEXAS
COUNTY OF BRAZOS

Before me, the undersigned authority, on this day personally appeared Patrick Giammalva known to me to be the person(s) whose name(s) is/are subscribed to the foregoing instrument, and acknowledged to me that he/they executed the same for the purpose stated.

Given under my hand and seal on this 23rd day of November, 2015.



Signature of Louise Barker
Notary Public, Brazos County, Texas

CERTIFICATE OF SURVEYOR

STATE OF TEXAS
COUNTY OF BRAZOS

I, Brad Kerr, Registered Public Surveyor No. 4502, in the State of Texas, hereby certify that this plat is true and correct and was prepared from an actual survey of the property and that property markers and monuments were placed under my supervision on the ground, and that the metes and bounds describing said subdivision will describe a closed geometric form.

Signature of Brad Kerr
Brad Kerr, R.P.L.S. No. 4502



APPROVAL OF PLANNING AND ZONING COMMISSION

I, A.S. HICKLE, Chairman of the Planning and Zoning Commission of the City of Bryan, State of Texas, hereby certify that the attached plat was duly filed for approval with the Planning & Zoning Commission of the City of Bryan on the 20th day of December, 2015, and same was duly approved on the 3rd day of January, 2016.

Signature of A.S. Hickle
Chairman

CERTIFICATION OF CITY PLANNER

I, the undersigned, City Planner and/or designated Secretary of the Planning & Zoning Commission of the City of Bryan, hereby certify that this plat is in compliance with the appropriate codes and ordinances of the City of Bryan and was approved on the 17th day of December, 2015.

Signature of City Planner
City Planner, City of Bryan

APPROVAL OF THE CITY ENGINEER

I, the undersigned, City Engineer of the City of Bryan, hereby certify that this plat is in compliance with the appropriate codes and ordinances of the City of Bryan and was approved on the 17th day of December, 2015.

Signature of W. Paul Kayser
City Engineer, City of Bryan

CERTIFICATE OF THE COUNTY CLERK

STATE OF TEXAS
COUNTY OF BRAZOS

I, KAREN McQUEEN, County Clerk, in and for said county, do hereby certify that this plat together with its certificates of authentication was filed for record in my office on the 19th day of December, 2015, in the Official Public Records of Brazos County, Texas, in Volume 10540, Page 193.

Signature of Karen McQueen
County Clerk of Bryan, Texas

Doc Bk Vol Pg
01251315 BR 13090 193

METES AND BOUNDS DESCRIPTION

0.413 ACRE TRACT
COUNTRY CLUB ESTATES #2
BRYAN, BRAZOS COUNTY, TEXAS

METES AND BOUNDS DESCRIPTION OF ALL THAT CERTAIN TRACT OR PARCEL OF LAND LYING AND BEING SITUATED IN THE ZENO PHILLIPS LEAGUE, ABSTRACT NO. 45, BRYAN, BRAZOS COUNTY, TEXAS. SAID TRACT BEING ALL OF LOT 3, BLOCK A, COUNTRY CLUB ESTATES #2, ACCORDING TO THE PLAT RECORDED IN VOLUME 150, PAGE 121 OF THE DEED RECORDS OF BRAZOS COUNTY, TEXAS.

SAID TRACT BEING MORE PARTICULARLY DESCRIBED BY METES AND BOUNDS AS FOLLOWS:

BEGINNING AT A 5/8 INCH IRON ROD FOUND ON THE NORTHWEST LINE OF FAIRWAY DRIVE (50' R.O.W.) MARKING THE EAST CORNER OF SAID LOT 3 AND THE SOUTH CORNER OF LOT 2, BLOCK A;

THENCE: S 29° 26' 55" E THROUGH A CALLED 184.89 ACRE TRACT AS DESCRIBED BY A DEED TO MINNIE LOUISE WADE AND ANNIE BELL WADE RECORDED IN VOLUME 7402, PAGE 51 OF THE OFFICIAL PUBLIC RECORDS OF BRAZOS COUNTY, TEXAS, SAID 184.89 ACRE TRACT BEING THE REMAINDER OF A CALLED 558.39 ACRE TRACT AS DESCRIBED BY A DEED TO MINNIE LOUISE WADE, JAMES EUGENE WADE AND ANNIE BELL WADE RECORDED IN VOLUME 456, PAGE 346 OF THE DEED RECORDS OF BRAZOS COUNTY, TEXAS, FOR A DISTANCE OF 70.00 FEET TO A 5/8 INCH IRON ROD FOUND;

THENCE: S 41° 02' 51" W ALONG THE NORTHWEST LINE OF FAIRWAY DRIVE FOR A DISTANCE OF 100.00 FEET TO A 1/2 INCH IRON ROD SET MARKING THE SOUTH CORNER OF SAID LOT 3 AND THE EAST CORNER OF LOT 4, BLOCK A. FOR REFERENCE A 1/2 INCH IRON ROD FOUND ON THE NORTHWEST LINE OF FAIRWAY DRIVE MARKING THE SOUTH CORNER OF SAID LOT 4 BEARS: S 41° 02' 51" W FOR A DISTANCE OF 98.98 FEET;

THENCE: N 40° 49' 25" E ALONG THE SOUTHEAST LINE OF VILLA MARIA ROAD FOR A DISTANCE OF 100.12 FEET TO A 1/2 INCH IRON ROD FOUND MARKING THE NORTH CORNER OF SAID LOT 3 AND THE WEST CORNER OF SAID LOT 2;

THENCE: S 48° 56' 16" E ALONG THE COMMON LINE OF SAID LOT 3 AND SAID LOT 2 FOR A DISTANCE OF 179.83 FEET TO THE POINT OF BEGINNING CONTAINING 0.413 OF AN ACRE OF LAND AS SURVEYED ON THE GROUND OCTOBER 2015. BEARING SYSTEM SHOWN HEREIN IS BASED ON GRID NORTH AS ESTABLISHED FROM GPS OBSERVATION.

BRAD KERR
REGISTERED PROFESSIONAL
LAND SURVEYOR No. 4502

Filed for Record in:
BRAZOS COUNTY

On: Dec 18 2015 at 02:21:30

As a
Plat

Document Number: 01251315

Amount: 75.00

Receipt Number: 563224

By: Amber Washburn

STATE OF TEXAS
COUNTY OF BRAZOS

I hereby certify that this instrument was filed on the date and time stamped hereon by me and was duly recorded in the volume and page of the Official Public Records of:

BRAZOS COUNTY

as stamped hereon by me.

Dec 18 2015

Karen McQueen, Brazos County Clerk
BRAZOS COUNTY

REPLAT

OF
LOT 3, BLOCK A
COUNTRY CLUB ESTATES #2
VOLUME 150, PAGE 121
0.413 AC, ZENO PHILLIPS LEAGUE, A-45
BRYAN, BRAZOS COUNTY, TEXAS

SCALE: 1 INCH = 30 FEET

SURVEY DATE: 10-12-15

PLAT DATE: 10-20-15

REVISED: 10-27-15

JOB NUMBER: 15-846

CAD NAME: 15-846

CRS FILE: C-CLUB (cont); 15-846 (job)

PREPARED BY: KERR SURVEYING, LLC
409 N. TEXAS AVENUE
BRYAN, TEXAS 77803
PHONE (979) 268-3195

PREPARED FOR: PATRICK GIAMMALVA
213 FAIRWAY DRIVE
BRYAN, TEXAS 77801
PHONE (979) 412-0251